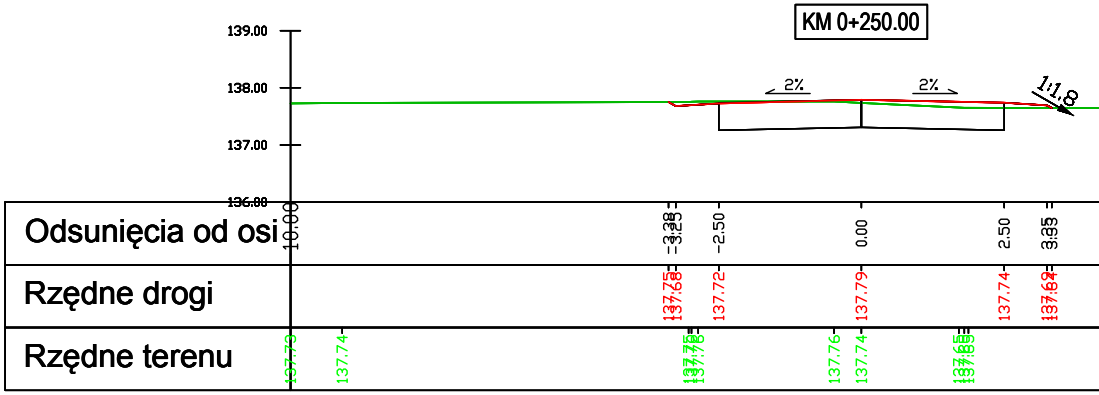
KM 0+250.00
139.00
138.00
137.00
136.00
2%
2%
1:1.8
Odsunięcia od osi
10.00
-3.38
-3.25
-2.50
0.00
2.50
3.35
3.33
Rzędne drogi
137.75
137.68
137.72
137.79
137.74
137.69
137.84
Rzędne terenu
137.73
137.74
137.75
137.76
137.78
137.76
137.74
137.65
137.60
137.69

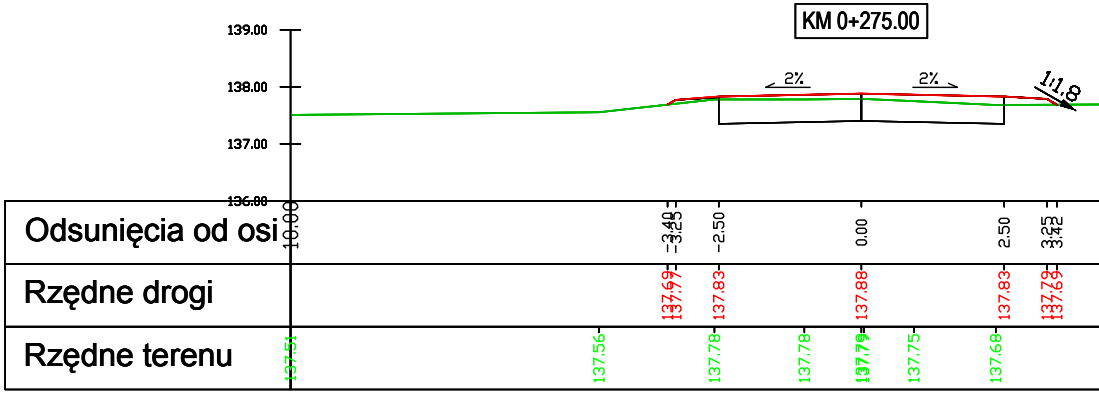
KM 0+275.00
139.00
138.00
137.00
136.00
2%
2%
1:1.8
Odsunięcia od osi
10.00
-3.40
-3.25
-2.50
0.00
2.50
3.25
3.42
Rzędne drogi
137.69
137.77
137.83
137.88
137.83
137.79
137.69
Rzędne terenu
137.51
137.56
137.78
137.78
137.79
137.79
137.75
137.68

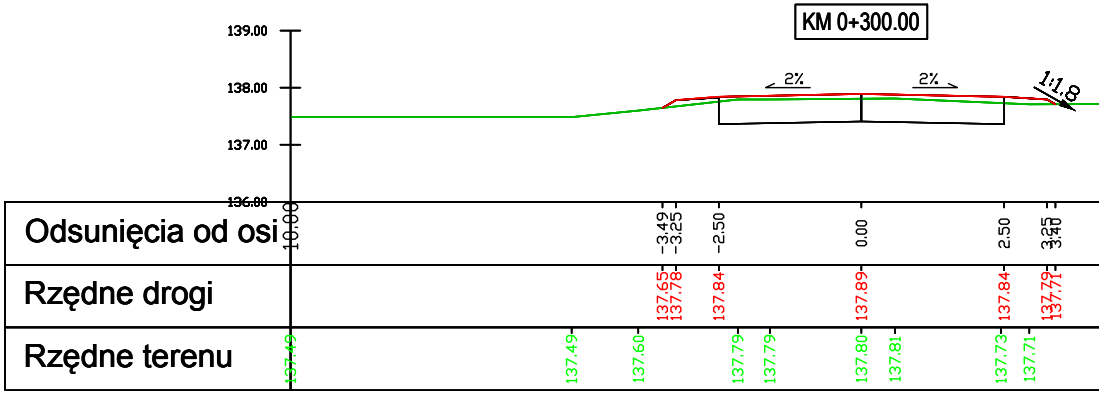
KM 0+300.00
139.00
138.00
137.00
136.00
2%
2%
1:1.8
Odsunięcia od osi
10.00
-3.49
-3.25
-2.50
0.00
2.50
3.25
3.40
Rzędne drogi
137.65
137.78
137.84
137.89
137.84
137.79
137.71
Rzędne terenu
137.49
137.49
137.60
137.79
137.79
137.80
137.81
137.73
137.71



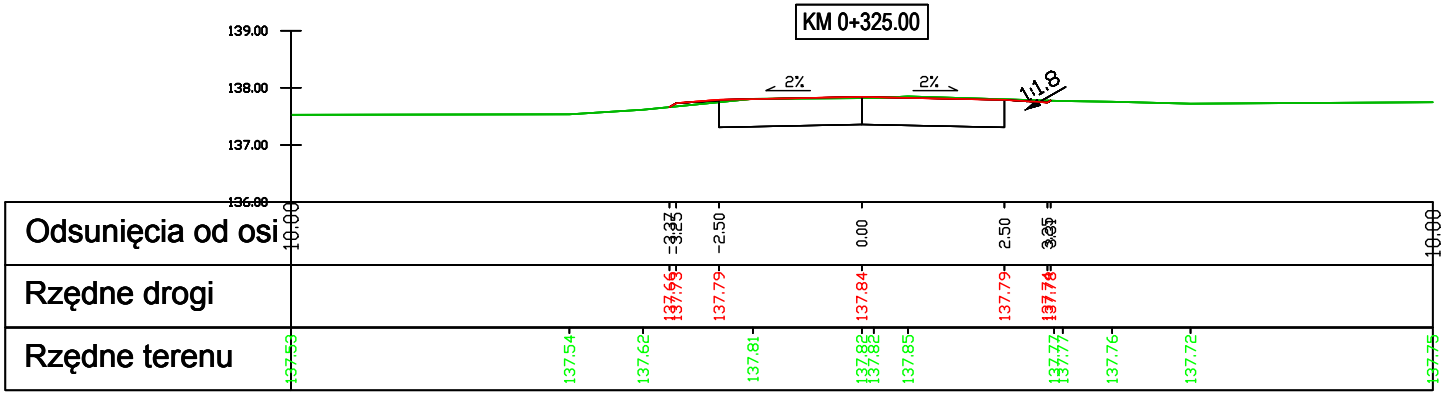

KM 0+325.00
139.00
138.00
137.00
136.00
2%
2%
1:1.8
Odsunięcia od osi
10.00
-3.37
-3.25
-2.50
0.00
2.50
3.25
3.31
10.00
Rzędne drogi
137.66
137.73
137.79
137.84
137.79
137.74
137.78
Rzędne terenu
137.53
137.54
137.62
137.81
137.82
137.82
137.85
137.77
137.77
137.76
137.72
137.75



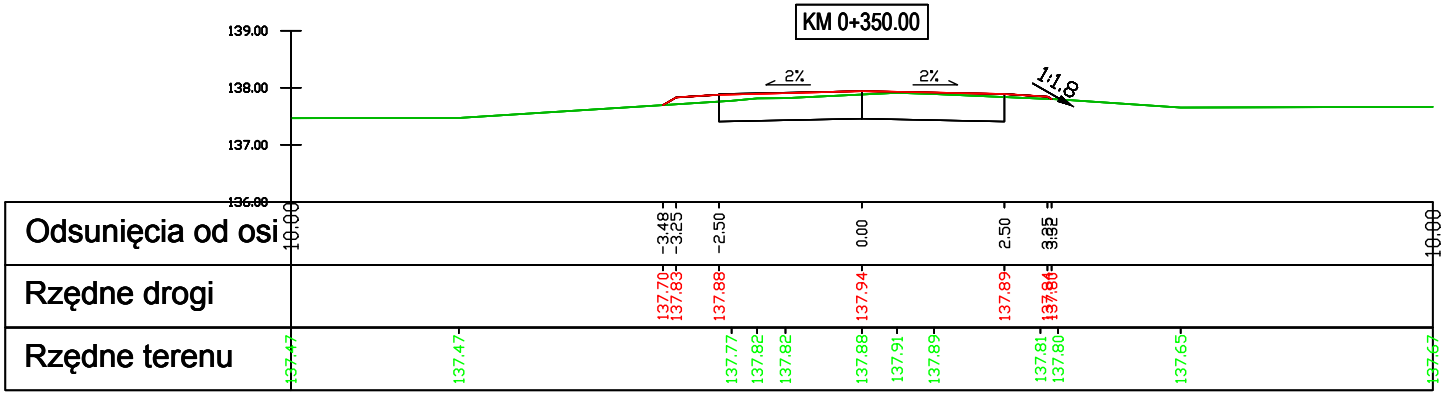

KM 0+350.00
139.00
138.00
137.00
136.00
2%
2%
1:1.8
Odsunięcia od osi
10.00
-3.48
-3.25
-2.50
0.00
2.50
3.25
3.32
10.00
Rzędne drogi
137.70
137.83
137.88
137.94
137.89
137.84
137.80
Rzędne terenu
137.47
137.47
137.77
137.82
137.82
137.88
137.91
137.89
137.81
137.80
137.65
137.67



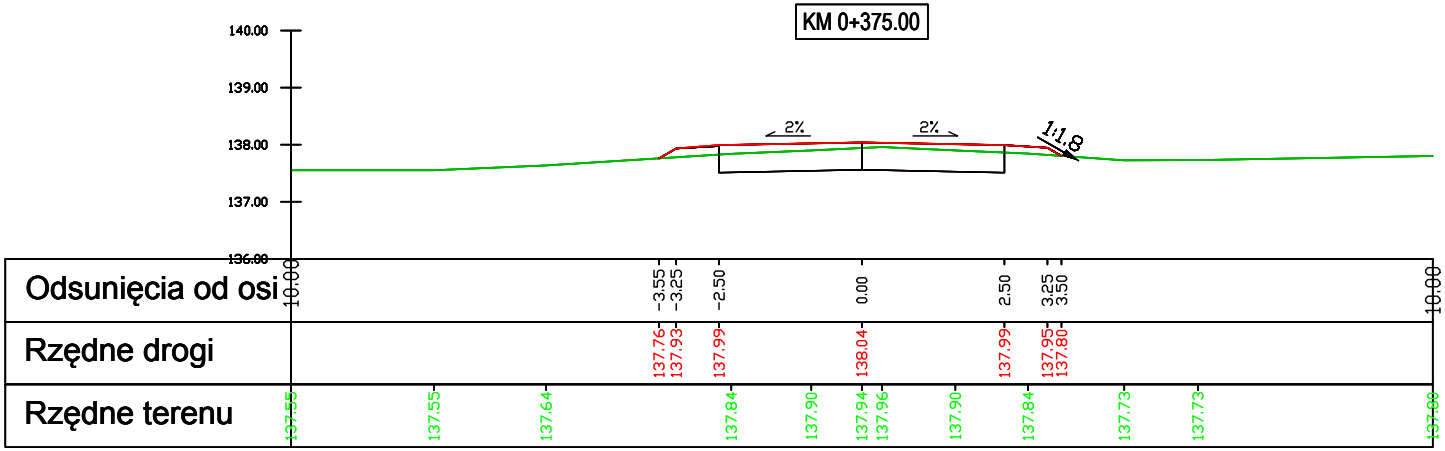

KM 0+375.00
140.00
139.00
138.00
137.00
136.00
2%
2%
1:1.8
Odsunięcia od osi
10.00
-3.55
-3.25
-2.50
0.00
2.50
3.25
3.50
10.00
Rzędne drogi
137.76
137.93
137.99
138.04
137.99
137.95
137.80
Rzędne terenu
137.55
137.55
137.64
137.84
137.90
137.94
137.96
137.90
137.84
137.73
137.73
137.88

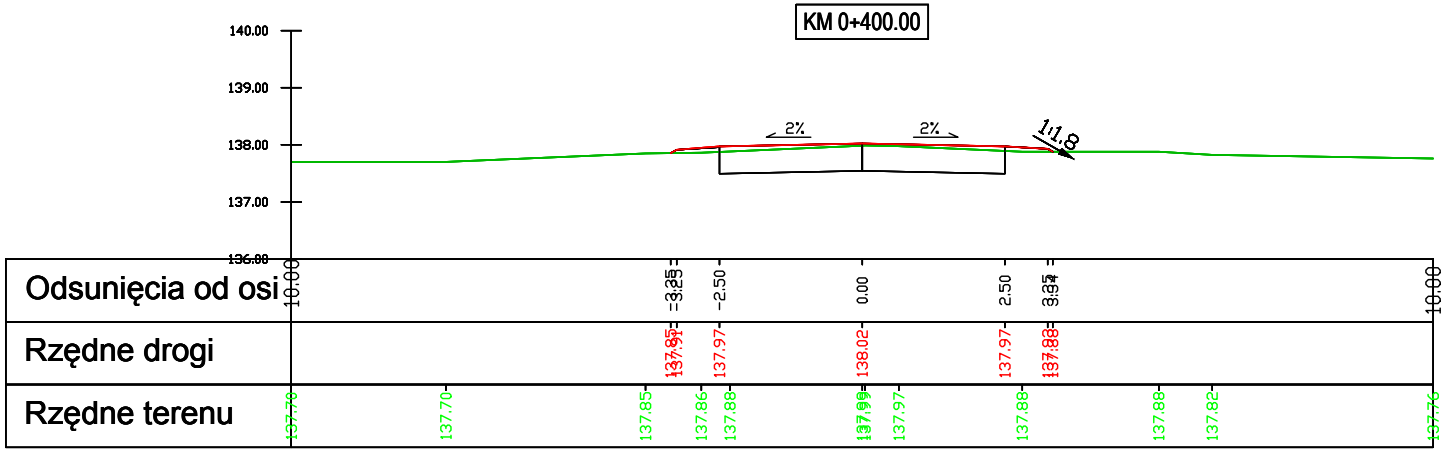
KM 0+400.00
140.00
139.00
138.00
137.00
136.00
2%
2%
1:1,8
Odsunięcia od osi
10.00
-3.35
-3.25
-2.50
0.00
2.50
3.35
3.34
10.00
Rzędne drogi
137.85
137.91
137.97
138.02
137.97
137.83
137.88
Rzędne terenu
137.70
137.70
137.85
137.86
137.88
137.99
137.97
137.88
137.88
137.82
137.76

PRAWA AUTORSKIE ZASTRZEŻONE

Jednostka projektowa: ROAD CONCEPT RENATA KOZAK UL. SIENKIEWICZA 21 11-600 WĘGORZEWO		Inwestor: GMINA jEDWABNO UL. WARMIŃSKA 2 12-122 JEDWABNO	
Nazwa zadania:	PRZEBUDOWA DROGI GMINNEJ NR 194005N W MIEJSCOWOŚCI KOT OD KM 0+000 DO KM OKOŁO 0+407		Branża: DROGOWA
Tytuł rysunku:	PRZEKROJE POPRZECZNE		Skala: 1:100
Projektował: branża drogowa	mgr inż. Renata Kozak WAM/0128/POOD/10	Podpis:	Data: 10.2016
Sprawdził: branża drogowa	mgr inż. Mariusz Raszkiewicz WAM/0129/POOD/10	Podpis:	Nr rysunku: 5.2